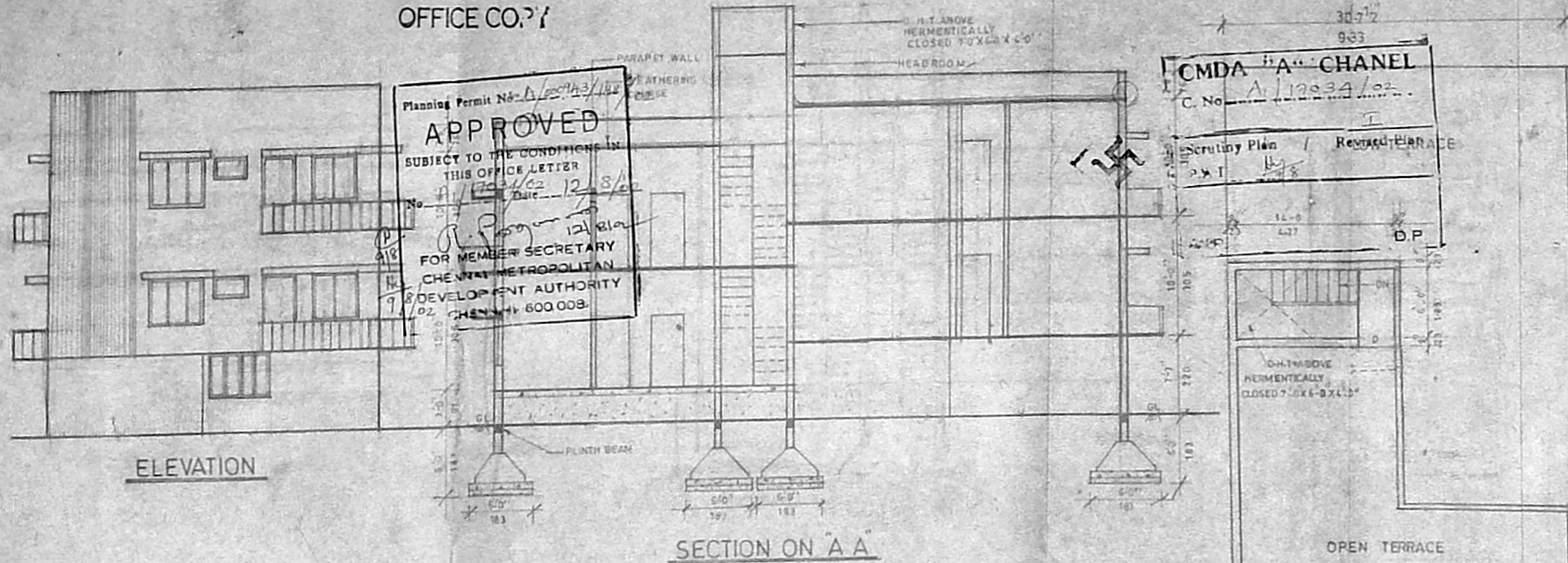


OFFICE CO. 77



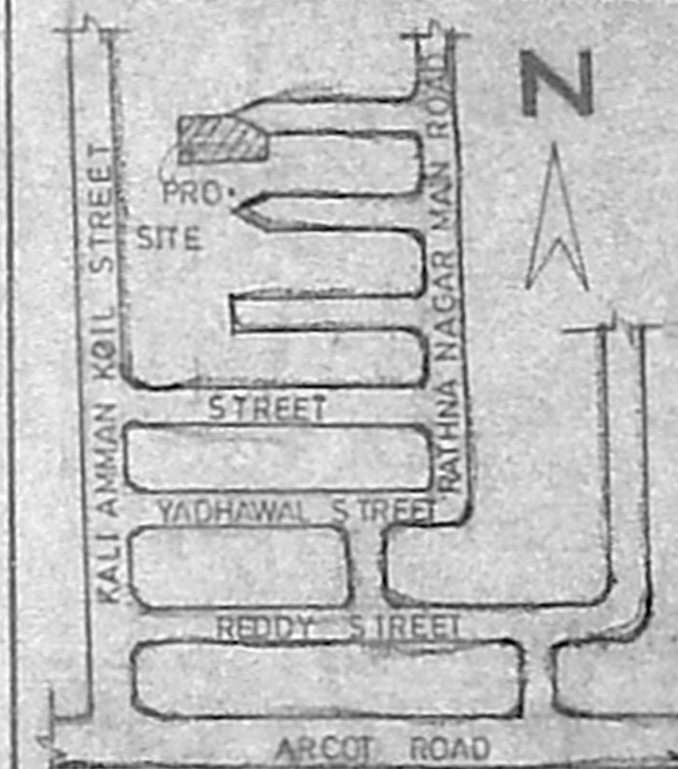
ELEVATION

SECTION ON 'A A'

CMDA "A" CHANEL  
C. No. A/12934/02

Scrutiny Plan / Revised PLAN  
P.T. 1/2

PLAN SHOWING THE PROPOSED RESIDENTIAL BUILDING AT PLOT No 8&9, RATHNA NAGAR, VIRUGAMB- AKKAM, CHENNAI-600 092 TSN=120, BLOCK N=21, SN=60 OF VIRUGAMBAKKAM VILLAGE, DIVISION No65, ZONE-5. SCALE 1:8.0 (1:100)



KEY PLAN (INT'S)

SCHEDULE OF JOINERY

D DOOR	3'-6" X 7'-0"	107 X 213
D1 DOOR	3'-0" X 7'-0"	91 X 213
D2 DOOR	2'-5" X 7'-4"	76 X 213
W WINDOW	6'-0" X 4'-6"	183 X 137
W1 WINDOW	5'-0" X 4'-5"	152 X 137
W2 WINDOW	4'-0" X 4'-5"	122 X 137
V VENTILATOR	3'-0" X 2'-0"	91 X 51

AREA STATEMENT

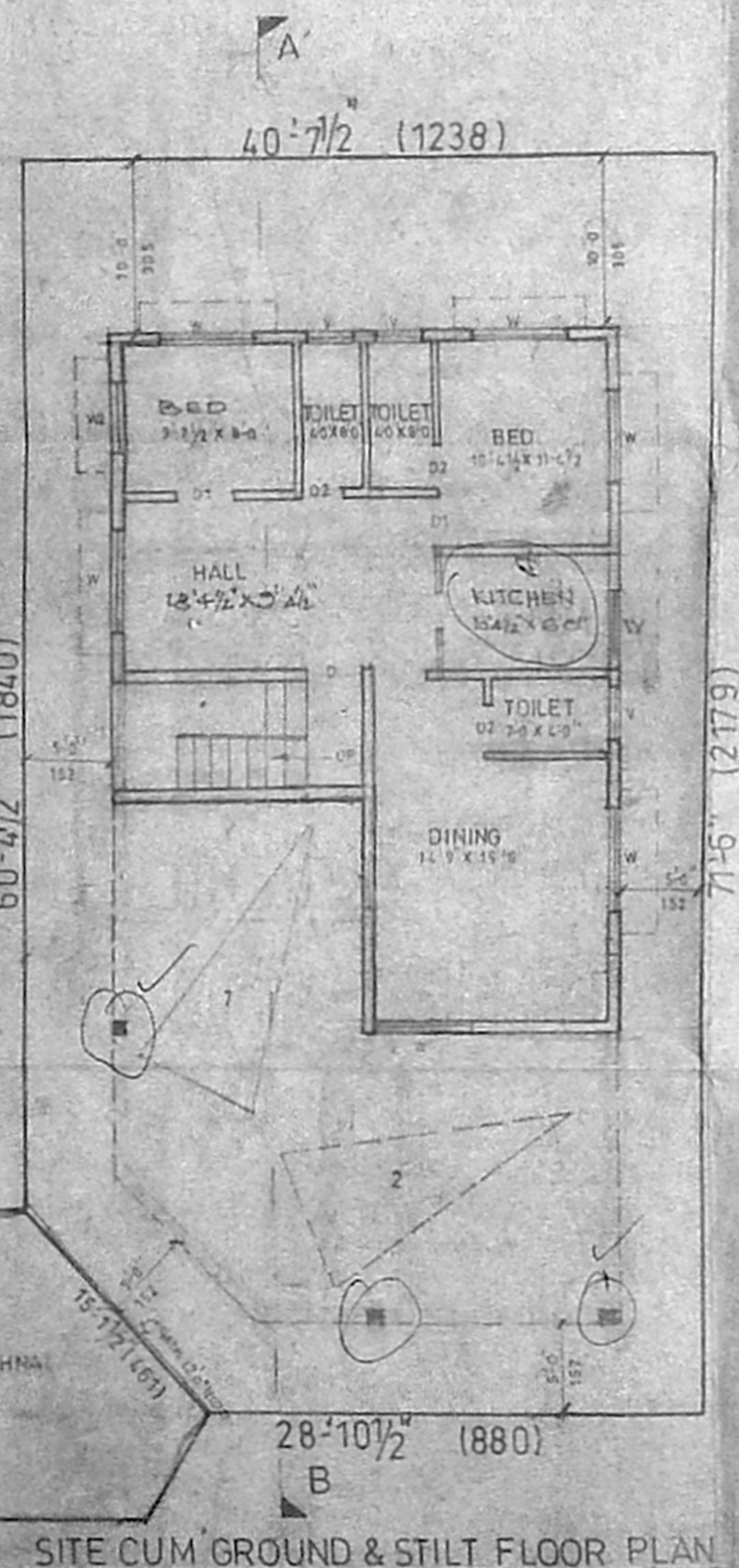
PLOT EXTANT	2830.50	283.05
GROUND FLOOR STILT	710.43	55.60
GROUND FLOOR	1823.30	159.38
FIRST FLOOR	18-23-30	159.38
TOTAL AREA	4352.42	402.35
PLOT COVERAGE		64.41%
F.S.I.		1.29

COLOUR INDEX

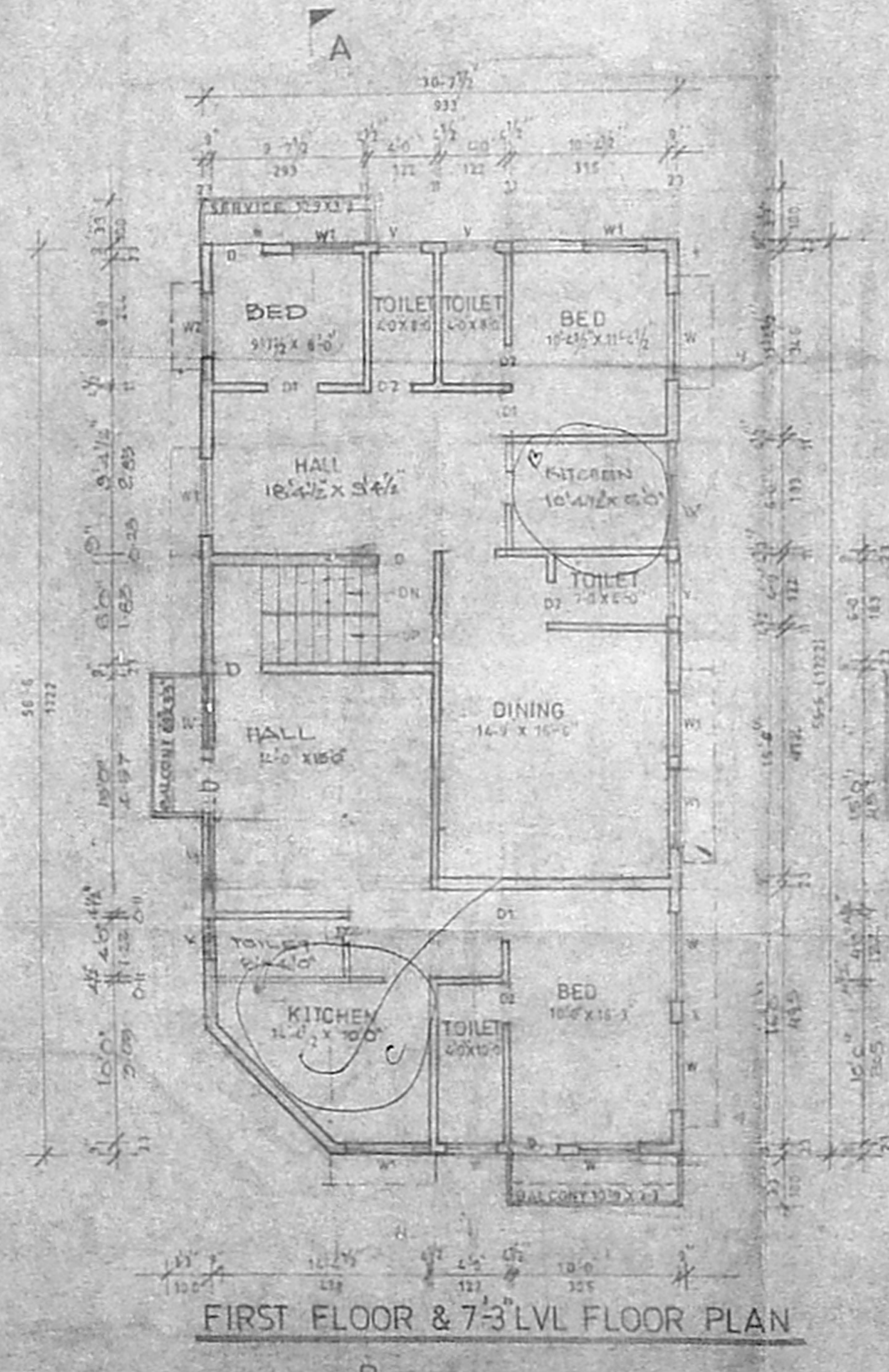
PROPOSAL	
ROAD	
SITE BOUNDRY	

OWNER M. Latha

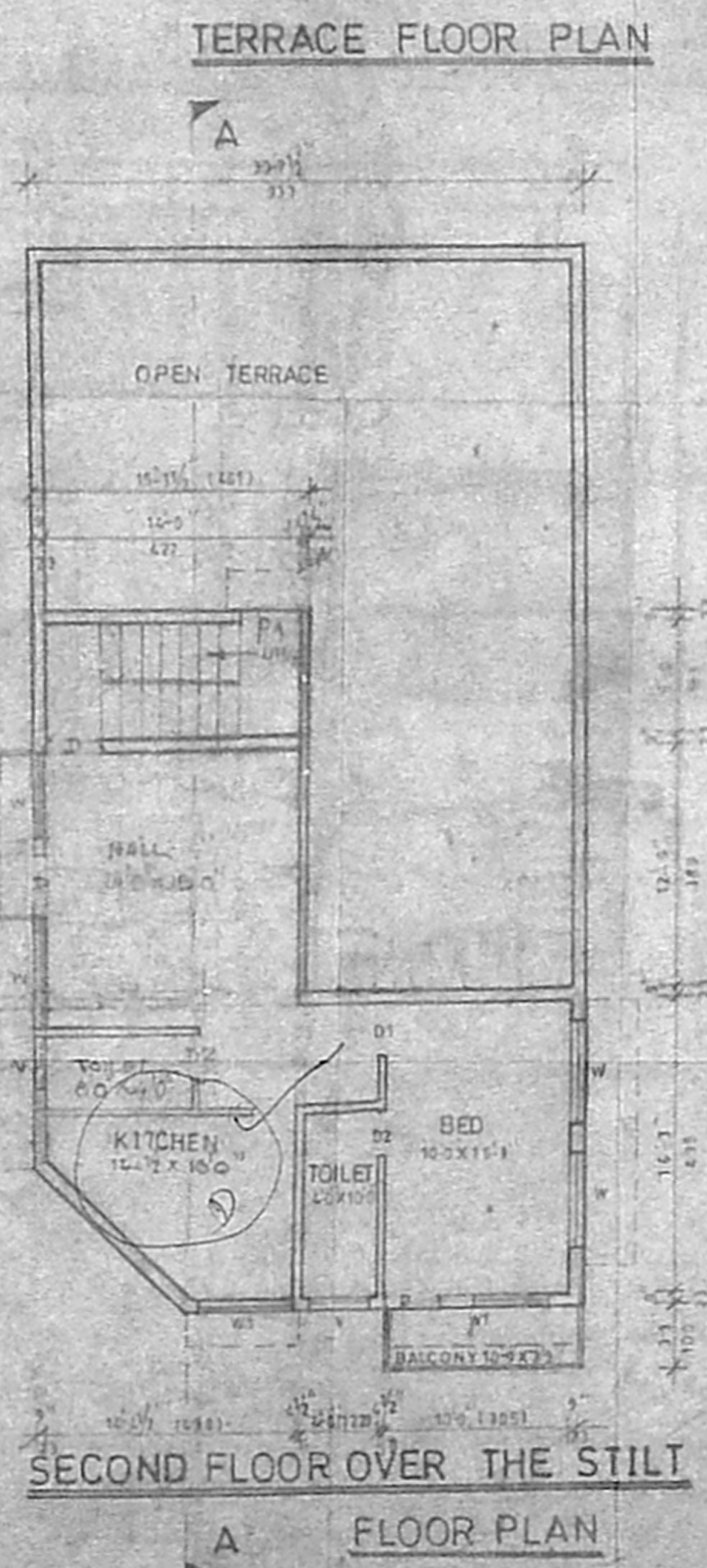
E. VINAYAGAN  
LICENSED SURVEYOR REG NO 39  
CORPORATION OF CHENNAI  
NO. 56, WEST JONES ROAD,  
CHENNAI - 15.  
CELL NO: 98410-45672



SITE CUM GROUND & STILT FLOOR PLAN



FIRST FLOOR & 7-3' LVL FLOOR PLAN



SECOND FLOOR OVER THE STILT FLOOR PLAN